



(Free download) Laminated Lisbon Map by Borch (English, Spanish, French, Italian, German and Japanese Edition)


## **Laminated Lisbon Map by Borch (English, Spanish, French, Italian, German and Japanese Edition)**

*Borch*

*DOC / \*audiobook / ebooks / Download PDF / ePub*



 Download

 Read Online

#685124 in Books 2014-04-01 Original language: English, French, German, Italian, Spanish 9.37 x .20 x 4.411, Binding: Map2 pages | File size: 50.Mb

**Borch : Laminated Lisbon Map by Borch (English, Spanish, French, Italian, German and Japanese Edition)**  
before purchasing it in order to gage whether or not it would be worth my time, and all praised Laminated Lisbon Map

by Borch (English, Spanish, French, Italian, German and Japanese Edition):

4 of 4 people found the following review helpful. Good map of city center  
By Boston Mom I have Borch maps of most of the larger European cities. I have found them to be serviceable, especially when I use them alongside the Street-by-Street maps. I couldn't get a Street-by-Street for Lisbon, so I ordered the Borch and a Michelin map. Of the two, I definitely find the Borch to be more useful if you are planning to spend time in Lisbon. Both products offer maps of the surrounding areas, which would be useful if you are traveling by car. That's not how we travel, so that aspect of the maps is not useful to us and is reflected in my reviews. I'm focused on usability in the city center. The torch by far exceeds the Michelin in that regard. There is one irritating aspect of the Borch: it's meant to be turned over from side-to-side, not flipped over. That's not my tendency, so whenever I was trying to go from one side to the other it was upside down. That maps themselves are easy to follow, once you get them right-side-up.  
3 of 3 people found the following review helpful. These maps are the best! This is the second city for which I've ...  
By Molly These maps are the best! This is the second city for which I've purchased one and they're my new favorites. The map is well organized to cover a multitude of information and the material out of which the map is made assures that it will last the rigors of travel (I keep mine in a plastic ziploc bag in my purse at all times). I won't write on a map but it's possible to do so with this one, which would be an added bonus for some. I was afraid the size would be an issue because you can't be opening a large map when you're in the middle of a busy sidewalk on a city street, but most of the time you only have to refer to a section so it's not a problem. Great concept, great execution and I wouldn't leave home without it. . .  
1 of 1 people found the following review helpful. Good map, easy to read  
By Tessie Very good map. fairly easy to read. Like the lamination...

Soft-laminated folded map of Lisbon shows: Lisbon 1:14 000, Baixa, Alfama, Mouraria 1:8 250, Cascais Estoril 1:12 500, Lisbon Region 1:135 000, Lisbon District 1:650 000, Portugal administrative time zones, Public Transport Lisbon and Top 30 sights. Borch Maps show hotels, museums, monuments, markets, public transport, top sights and points of interest, useful statistics, conversion charts for temperatures, weights and measurements, climate charts showing temperatures, sunshine hours, precipitation and humidity, overview maps, time zones, and much more...

About the Author  
Borch maps use a patented process for laminating across the folds of the map, making it easy to read and even easier to refold! The lamination is environmentally friendly and decomposes to water and oxygen in a landfill environment. Until then, the map is practically indestructible in your backpack or suit coat pocket and can be written on temporarily with dry-erase markers!